

1924 Portland Tax Records: 5 Tolman Place, Portland, 1924

Portland, Maine
 Assessment 19

Name *Seaside Water District*
 Owner *Tolman Place*
 Street *Tolman Place* No. *5*
 Block *37-C-* Lot *11*
 Use of Bldg. *Gauge* Name
 Tenants and Rooms
 Rentals
 Age
 Condition of Repair


Class Bungalow Single House Two family Three family Apartment Store Building Office Factory Storage Stables Garage, private Garage, public Theatre Club House Cottage	Exterior Clapboards Siding Shingles Stucco Paper Tapestry Brick Com. Brick Galv. Iron Stone Terra Cotta Concrete	Plumbing Common Individual Open Set tubs
Foundation Brick Stone Concrete Pile	Heating Stove Furnace Hot Water Steam	Finish Plain Hardwood
Basement Full Cement Floor Waterproof	Light Oil Gas Electric	Halls Wood Terrazzo Marble
Construction Frame Brick Tile Blocks Stucco Re-Concrete Mill Steel Frame	Floor Common Hardwood Re-Concrete Concrete Slab Waterproof	Foof-Roofing Shingle Slate Gravel Prepared Asbestos Flat Hip Gable Dormers
Ceiling Plaster Metal Panellod Rough	Windows Plain Glass Wire Glass Shutters	Miscellaneous Elevator Sprinkler Fire Escape Refrigerator Vacuum Cleaner Safes and Vaults Telephone Equip.

Ground Area *453* Height *34*
 Cubic Feet *11778* Unit *cts*
 Utility Dep. *Wamp*
 Dep. Per cent. *Wamp*
Sound Value, \$


Land Corner Interior Alley
 Front Depth = ft.
 COMPUTATION

Area	Multiplier	Coefficient

Year	Unit	Coefficient	Land Value
19			




Surveyed by.....
 (over) *2-52*



1924 Portland Tax Records: 5 Tolman Place, Portland, 1924

www.mainememory.net/item/77888
Collections of City of Portland - Planning & Development



Owner: Portland Water District
Address: 5 Tolman Place, Downtown, Portland, Maine
Use: Garage
Local Code: Block 37C Lot 11 Book 74 Page 2
MMN item number: 77888