

1924 Portland Tax Records: 33-35 Thomas Street, Portland, 1924

L3330 #102
R33700
3550

Portland, Maine
Assessment 19

Name Flaherty Elizabeth F
Owner Thomas
Street Spruce No. 33-35
Block 62 C Lot 37
Use of Bldg. Dwelling Name _____
Tenants and Rooms Owner + Family 12 Rooms
Rentals _____
Age _____
Condition of Repair Good # 35

Class	Exterior	Plumbing
Bungalow	Clapboards	Common
Single House	Siding	Individual
Two family	Shingles	Open
Three family	Stucco	Set tubs
Apartment	Paper	Finish
Store Building	Tapestry Brick	Plain
Office "	Com. Brick	Hardwood
Factory "	Galv. Iron	Halls
Storage "	Stone	Wood
Stables	Terra Cotta	Terrazzo
Garage, private	Concrete	Marble
Garage, public		
Theatre	Heating	Roof — Roofing
Club House	Stove	Shingle
Cottage	Furnace	Slate
	Hot Water	Gravel
	Steam	Prepared
Foundation	Light	Asbestos
Brick	Oil	Flat
Stone	Gas	Hip
Concrete	Electric	Gable
Pile		Dormers
Basement		Windows
Full		Plain Glass
Cement Floor	Floor	Wire Glass
Waterproof	Common	Shutters
Construction	Hardwood	
Frame	Re-Concrete	Miscellaneous
Brick	Concrete Slab	Elevator
Tile	Waterproof	Sprinkler
Blocks		Fire Escape
Stucco	Ceiling	Refrigerator
Re-Concrete	Plaster	Vacuum Cleaner
Mill	Metal	Safes and Vaults
Steel Frame	Panelled	Telephone Equip.
	Rough	


Ground Area 1995 Height 18
Cubic Feet 48976 Unit 18 cts. 0006
Utility Dep. _____
Dep. 45 Per cent. _____
Sound Value, \$ 4849

Land 6694 Corner _____ Interior _____
Front _____ Depth _____ ft. 29

COMPUTATION
 $5500 \times 100 \times .50 = 2750$
 $5000 \times .15 = 750$
 $1194 \times 123 \times .15 = 220$

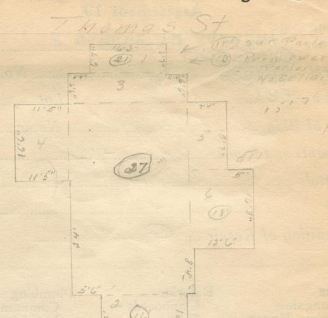
Area	Multiplier	Coefficient
1995		

Year	Unit	Coefficient	Land Value
19			\$ <u>3157</u>



Surveyed by D. H. 136
MAY 1 9 1924
(Remarks on other Side) 1-2

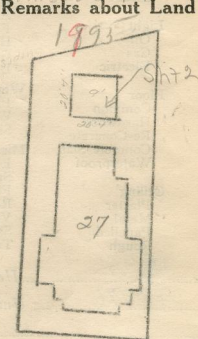
Remarks about Buildings



107' x 10' = 1070
 220' x 16' = 3520
 160' x 27' = 4320
 178' x 27' = 4806
 184' x 27' = 4968
 203' x 27' = 5481
 100' x 27' = 2700

Remarks about Land

1995
 162
 138
 114
 10.01
 1465
 21.02
 10.7
 1995



EMERY ST.

Remarks about Personal Property

CITY OF PORTLAND, MAINE	
ASSESSORS DEPARTMENT	
CHART	BLOCK
3	Building Volumes Checked
4	Building Values Placed
5	Building Values Extended
6	Land Only Questionnaire Made
7	Land Values Placed
8	Land Values Extended
9	Personal Property Added
10	Personal Property Added

1924 Portland Tax Records: 33-35 Thomas Street, Portland, 1924



Owner: Elizabeth F. Flaherty
Address: 33-35 Thomas Street, West End, Portland, Maine
Use: Dwelling - Two family
Local Code: Block 62C Lot 27 Book 74 Page 1
MMN item number: 77868