

1924 Portland Tax Records: 67-69 St. Lawrence Street, Portland, 1924

Port 1, Assessment 19
 Name Jones Everett W.
 Owner Danish Bldg Assoc.
 Street St. Lawrence No. 67-69
 Block 16 E Lot 13
 Use of Bldg. D Name _____
 Tenants and Rooms 2 H-7
 Rentals 230.00
 Age VERY OLD
 Condition of Repair POOR

Class	Exterior	Plumbing
Bungalow	✓ Clapboards	✓ Common
Single House	Siding	Individual
✓ Two family	Shingles	✓ Open
Three family	Stucco	Set tubs
Apartment	Paper	Finish
Store Building	Tapestry Brick	Plain
Office	Com. Brick	Hardwood
Factory	Galv. Iron	Halls
Storage	Stone	Wood
Stables	Terra Cotta	Terrazzo
Garage, private	Concrete	Marble
Garage, public		Roof - Roofing
Theatre	Heating	Shingle
Club House	✓ Stove	Slate
Cottage	Furnace	Gravel
	Hot Water	Prepared
	Steam	Asbestos
Foundation	Light	Flat
Brick	Oil	Hip
Stone	✓ Gas	✓ Gable
Concrete	Electric	✓ Dormers 2
Pile		Windows
Basement	Floor	Plain Glass
Full	Common	Wire Glass
Cement Floor	Hardwood	Shutters
Waterproof	Re-Concrete	Miscellaneous
WOODEN	Concrete Slab	Elevator
Construction	Waterproof	Sprinkler
Frame		Fire Escape
Brick	Ceiling	Refrigerator
Tile	✓ Plaster	Vacuum Cleaner
Blocks	Metal	Safes and Vaults
Stucco	Panelled	Telephone Equip.
Re-Concrete	Rough	
Mill		
Steel Frame		

Ground Area 1130 Height 28-9 1/4'
 Cubic Feet 25251 Unit 18 cts.
 Utility Dep. _____
 Dep. 70 Per cent.
 - Sound Value, \$ 1364

Land 3276 Corner _____ Interior _____ Alley _____
 Front 3248 Depth _____ = _____ ft.


COMPUTATION

V 4 ? Small

Area	Multiplier	Coefficient
3276	90	3948

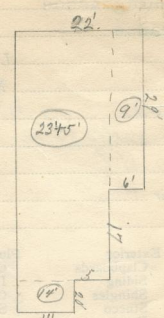
Year	Unit	Coefficient	Land Value
19	918	3948	\$530

63-63-67-69 ST. LA.



Surveyed by W. H. J. J. J.
 MAY 17 1924
 (Remarks on other Side)
25 1141-175 50000 13+14


Remarks about Buildings
ST. LAWRENCE ST



16 X 46 = 736
 6 X 29 = 174
 11 X 20 = 220
 736 + 174 + 220 = 1130

20608
 1566
 3080
 1130

Remarks about Land



Remarks about Personal Property

CITY OF PORTLAND, MAINE ASSESSORS DEPARTMENT	
CHART	BLOCK
3	Building Volumes Checked
4	Building Values Placed
5	Building Values Extended
6	Land Only Questionnaire Made
7	Land Values Placed
8	Land Values Extended
9	Compared With 1923
10	Personal Property Added

1924 Portland Tax Records: 67-69 St. Lawrence Street, Portland, 1924



Owner: Danish Building Association
Address: 67-69 St. Lawrence Street, East End, Portland, Maine
Use: Dwelling - Two family
Local Code: Block 16E Lot 13 Book 72 Page 1
MMN item number: 76925
Notes: The property was subsequently owned by Everett W. Jones.