

1924 Portland Tax Records: 66 Hampshire Street, Portland, 1924

Portland, Maine
Assessment 19

Name Palmer John T. Widow & Heirs of
 Street Hampshire No. 66-68
 Block 28 C Lot 61
 Use of Bldg. D Name _____
 Tenants and Rooms 2 + 12 rooms
 Rentals 60 Per mo.
 Age 35+
 Condition of Repair Good


| | | |
|---|---|--|
| Class Bungalow Single House Two family Three family Apartment Store Building Office Factory Storage Stables Garage, private Garage, public Theatre Club House Cottage | Exterior Clapboards Siding Shingles Stucco Paper Tapestry Brick Com. Brick Galv. Iron Stone Terra Cotta Concrete Heating Stove Furnace Hot Water Steam Foundation Brick Stone Concrete Pile Basement Full Cement Floor Waterproof Construction Frame Brick Tile Blocks Stucco Re-Concrete Mill Steel Frame | Plumbing Common Individual Open Set tubs Finish Plain Hardwood Halls Wood Terrazzo Marble Roof — Roofing Shingle Slate Gravel Prepared Asbestos Flat Hip Gable Dormers Windows Plain Glass Wire Glass Shutters Miscellaneous Elevator Sprinkler Fire Escape Refrigerator Vacuum Cleaner Safes and Vaults Telephone Equip. |
|---|---|--|

Ground Area 1311 ✓ Height 29-12
 Cubic Feet 34977 ✓ Unit 19 cts.
 Utility Dep. _____
 Dep. 60 Per cent.
Sound Value, \$ 2518 ✓

Land 1943 Corner _____ Interior _____ Alley _____
 Front _____ Depth _____ = _____ ft.
 COMPUTATION

| Area | Multiplier | Coefficient | |
|-------------|------------|-------------|--------------|
| <u>1943</u> | <u>134</u> | <u>2603</u> | |
| Year | Unit | Coefficient | Land Value |
| <u>19</u> | <u>20</u> | <u>2603</u> | <u>520</u> ✓ |


V-4700



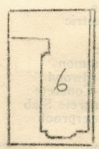
68 Hamp

Surveyed by _____
 MAY 1 1924
 (Remarks on other Side)

Remarks about Buildings



Remarks about Land



HAMPSHIRE ST.

Remarks about Personal Property

23.56 ✓
 A 5.33 X 4.42 X 12 = 282.72
682.02 ✓
 B 22.42 X 30.42 X 29 = 1977.58
450.1 ✓
 C 18.5 X 24.33 X 29 = 13052.9
155.25 ✓
 D 11.5 X 13.5 X 12 = 1863 ✓
1310.93 ✓
34977.20

| CITY OF PORTLAND, MAINE ASSESSORS DEPARTMENT | | |
|---|------------------------------|-------------|
| CHART | BLOCK | |
| 3 | Building Volumes Checked | <u>Ames</u> |
| 4 | Building Values Placed | |
| 5 | Building Values Extended | <u>Ames</u> |
| 6 | Land Only Questionnaire Made | |
| 7 | Land Values Placed | |
| 8 | Land Values Extended | |
| 9 | Compared With 1923 | |
| 10 | Force of Property Added | |

1924 Portland Tax Records: 66 Hampshire Street, Portland, 1924



Owner: Widow & Heirs of John T. Palmer
Address: 66 Hampshire Street, East End, Portland, Maine
Use: Dwelling - Two family
Local Code: Block 28C Lot 6 Book 41 Page 1
MMN item number: 57433