

1924 Portland Tax Records: 60 Pine Street, Portland, 1924

# 10/2

Portland, Maine  
Assessment 19 *1924*


Name *Haskell, Marle M*  
Owner *Haskell, Marle M*  
Street *Pine* No. *60*  
Block *56 C* Lot *4*  
Use of Bldg. *D* Name  
Tenants and Rooms *OWNER - 3 / 1-7*  
Rentals *#40*  
Age *35*  
Condition of Repair *GOOD*

<b>Class</b>	<b>Exterior</b>	<b>Plumbing</b>
Bungalow	Clapboards	Common
Single House	Siding	Individual
Two family	Shingles	Open
Three family	Stucco	Set tubs
Apartment	Paper	<b>Finish</b>
Store Building	Tapestry Brick	Plain
Office	"	Com. Brick
Factory	"	Galv. Iron
Storage	"	Stone
Stables	"	Terra Cotta
Garage, private	Concrete	Concrete
Garage, public		
Theatre	<b>Heating</b>	<b>Roof - Roofing</b>
Club House	Stove	Shingle
Cottage	Furnace	Slate
	Hot Water	Gravel
	Steam	Prepared
<b>Foundation</b>	<b>Light</b>	Asbestos
Brick	Oil	Flat
Stone	Gas	Hip
Concrete	Electric	Gable
Pile		Dormers
<b>Basement</b>	<b>Floor</b>	<b>Windows</b>
Full	Common	Plain Glass
Cement Floor	Hardwood	Wire Glass
Waterproof	Re-Concrete	Shutters
<b>Construction</b>	Concrete Slab	<b>Miscellaneous</b>
Frame	Waterproof	Elevator
Brick		Sprinkler
Tile	<b>Ceiling</b>	Fire Escape
Blocks	Plaster	Refrigerator
Stucco	Metal	Vacuum Cleaner
Re-Concrete	Panelled	Safes and Vaults
Mill	Rough	Telephone Equip.
Steel Frame		

Ground Area *155.7* Height *36'*  
Cubic Feet *5605.2* Unit *15* *cts.*  
Utility Dep. *60* Per cent.  
Dep. *60* Per cent.  
- Sound Value, \$ *3336.3*

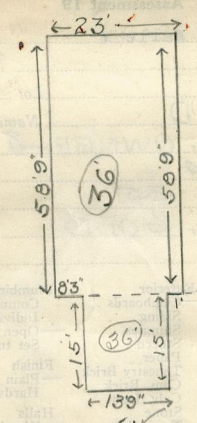
Land *#640* Corner Interior Alley  
Front Depth = ft.  
COMPUTATION  
*R34*  
*32.00*

Area	Multiplier	Coefficient	
<i>4640</i>	<i>72</i>	<i>4264</i>	
Year	Unit	Coefficient	Land Value
<i>19</i>	<i>1.24</i>	<i>4264</i>	<i>44694</i>

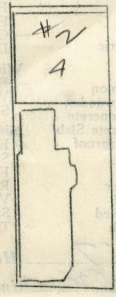


Surveyed by *S. V. [unclear]*  
MAY 1924  
(Remarks on other Side) *1092*

Remarks about Buildings



Remarks about Land



Remarks about Personal Property

Area	Multiplier	Coefficient

CITY OF PORTLAND, MAINE  
ASSESSORS DEPARTMENT

CHART	BLOCK
3	Building Volumes Checked <i>Good</i>
4	Building Values Placed <i>File</i>
5	Building Values Extended
6	Land Only Questionnaire Made
7	Land Values Placed
8	Land Values Extended
9	Compared With 1923
10	Personal Property Added

1924 Portland Tax Records: 60 Pine Street, Portland, 1924

[www.maine-memory.net/item/36397](http://www.maine-memory.net/item/36397)  
Collections of City of Portland - Planning & Development



**Owner:** Earle M Haskell  
**Address:** 60 Pine Street, West End, Portland, Maine  
**Use:** Dwelling - Two family  
**Local Code:** Block 56C Lot 4 Book 59 Page 1  
**MMN item number:** 36397