

1924 Portland Tax Records: 17 Brackett Street, Portland, 1924

Portland, Assessment 19

Name *Frank H. Brackett*

Street *Brackett* No. *17*

Block *43* Lot *7*

Use of Bldg. *4 stories* Name _____

Tenants and Rooms *37*

Rentals *\$5 per mo.*

Age *227*

Condition of Repair *Good*

Class - Bungalow	Exterior - Clapboards	Plumbing - Common
Single House	Siding	Individual
Two family	Shingles	Open
Three family	Stucco	Set tubs
Apartment	Paper	Finish - Plain
Store Building	Tapestry Brick	Hardwood
Office	Com. Brick	Halls - Wood
Factory	Galv. Iron	Terrazzo
Storage	Stone	Marble
Stables	Terra Cotta	Roof - Roofing
Gara. private	Concrete	Shingle
Gara. public		Slate
Th. Club House	Heating - Stove	Gravel
Cottage	Furnace	Prepared
	Hot Water	Asbestos
	Steam	Flat
Foundation - Brick	Light	Hip
Stone	Oil	Gable
Concrete	Gas	Dormers
Pile	Electric	Windows - Plain Glass
Basement - Full	Floor - Common	Wire Glass
Cement Floor	Hardwood	Shutters
Waterproof	Re-Concrete	Miscellaneous - Elevator
Construction - Frame	Concrete Slab	Sprinkler
Brick	Waterproof	Fire Escape
Tile	Ceiling - Plaster	Refrigerator
Blocks	Metal	Vacuum Cleaner
Stucco	Panelled	Safes and Vaults
Re-Concrete	Rough	Telephone Equip.
Mill		
Steel Frame		

Ground Area *11.42* Height *32*

Cubic Feet *365.44* Unit *cts*

Utility Dep. *110*

Sound Value, \$ *5508*


Land *4013* *3753* corner Interior Alley

Front _____ Depth _____ ft.

COMPUTATION

Area	Multiplier	Coefficient
<i>4013</i>	<i>1.42</i>	<i>2891</i>
<i>3753</i>	<i>1.42</i>	<i>5350</i>

Year	Unit	Coefficient	Land Value
19	<i>1.15</i>	<i>361.56</i>	<i>575</i>




43-A-7

Surveyed by *W. J. ...*

MAY 21 1924

(Remarks on other Side)

Remarks about Buildings

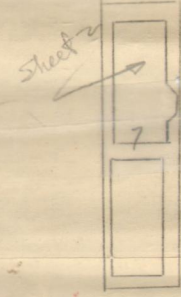


22'8" x 42' = 954

13' x 14.5' = 188.5

954 + 188.5 = 1142.5

Remarks about Land



BRACKETT ST.

Remarks about Personal Property

CITY OF PORTLAND, MAINE
ASSESSORS DEPARTMENT

CHART	BLOCK
3	Building Volumes Checked
4	Building Values Placed
5	Building Values Extended
6	Land Only Questionnaire Made
7	Land Values Placed
8	Land Values Extended
9	Compared With 1923
10	Personal Property Added

1924 Portland Tax Records: 17 Brackett Street, Portland, 1924

www.mainememory.net/item/33046
Collections of City of Portland - Planning & Development



Owner: Frank N Tucker
Address: 17 Brackett Street, West End, Portland, Maine
Use: Dwelling - Two Family and Store
Local Code: Block 43H Lot 7 Book 8 Page 1
MMN item number: 33046