

1924 Portland Tax Records: 34-36 Atlantic Street, Portland, 1924

Portland, Maine
Assessment 19 *Rears house*

Name *Cummings Josephine W*
Owner *Atlantic*
Street *Atlantic* No. *34-36*
Block *16 F* Lot *2*
Use of Bldg. *D* Name
Tenants and Rooms *owner 6 rms*
Rentals
Age *78 yrs*
Condition of Repair *poor*


Class	Exterior	Plumbing
Bungalow	Clapboards	Common
Single House	Siding	Individual
Two family	Shingles	Open
Three family	Stucco	Set tubs
Apartment	Paper	Finish
Store Building	Tapestry Brick	Plain
Office	Conn. Brick	Hardwood
Factory	Galv. Iron	Halls
Storage	Stone	Wood
Stables	Terra Cotta	Terrazzo
Garage, private	Concrete	Marble
Garage, public	Heating	Roof — Roofing
Theatre	Stove	Shingle
Club House	Furnace	Slate
Cottage	Hot Water	Gravel
	Steam	Prepared
Foundation	Light	Asbestos
Brick	Oil	Flat
Stone	Gas	Hip
Concrete	Electric	Gable
Pile		Dormers
Basement		Windows
Full		Plain Glass
Cement Floor	Floor	Wire Glass
Waterproof	Common	Shutters
	Hardwood	Miscellaneous
Construction	Re-Concrete	Elevator
Frame	Concrete Slab	Sprinkler
Brick	Waterproof	Fire Escape
Tile	Ceiling	Refrigerator
Blocks	Plaster	Vacuum Cleaner
Stucco	Metal	Safes and Vaults
Re-Concrete	Panelled	Telephone Equip.
Mill	Rough	
Steel Frame		

Ground Area *893* Height *21-96"*
Cubic Feet *15855* Unit *18*
Utility Dep. *55* Per cent. *100*
Dep. *55* Sound Value, \$ *1284*

Land *5395* Corner Interior Alley
Front Depth = ft.
1/2 Int COMPUTATION

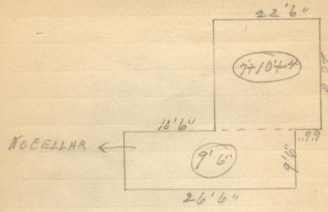
Area	Multiplier	Coefficient
Year	Unit	Coefficient
19		

Land Value *#475*



35 Alt. 16-F-2
Surveyed by *C. J. Williams*
MAY 2 1924
(Remarks on other Side) *345*

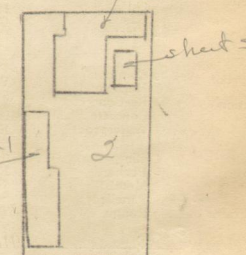
Remarks about Buildings



$22.5 \times 28.5 = 641.25 \times 2.1 = 1346.625$
 $26.5 \times 9.5 = 252 \times 9.5 = 2394$
893 *15855*

B'ID'S OWNED INDIVIDUALLY LAND
OWNED JOINTLY

Remarks about Land



ATLANTIC ST.

Remarks about Personal Property

OFFICE OF LAND, MAINE RECORDS DEPARTMENT	
3	Building Volume Checked
4	Building Volume Placed
5	Building Volume Extended
6	Land City Questionnaire Made
7	Land Value Placed
8	Land Value Extended
9	Compared with 1923
10	Personal Property Added

1924 Portland Tax Records: 34-36 Atlantic Street, Portland, 1924

www.maine-memory.net/item/32438
Collections of City of Portland - Planning & Development



Owner: Josephine W Cummings
Address: 34-36 Atlantic Street, Munjoy Hill, Portland, Maine
Use: Dwelling - Single family
Local Code: Block 16F Lot 2 Book 4 Page 2
MMN item number: 32438
Style: Greek Revival
Notes: Ownership rights for 1/2 interest in land.