

1924 Portland Tax Records: 67-69 Adams Street, Portland, 1924

Portland, Maine
Assessment 19


Name Smith Jennie E
Owner Adams No. 67-69
Block 179 Lot 9
Use of Bldg. Dwelling Name Finley
Tenants and Rooms 1 Tenant 2 Rooms
Rentals \$12 Per mo \$14
Age 50+
Condition of Repair Fair

Class	Exterior	Plumbing
Bungalow	Clapboards	Common
Single House	Siding	Individual
Two family	Shingles	Open
Three family	Stucco	Set tubs
Apartment	Paper	Finish
Store Building	Tapestry Brick	Plain
Office	Com. Brick	Hardwood
Factory	Galv. Iron	Halls
Storage	Stone	Wood
Stables	Terra Cotta	Terrazzo
Garage, private	Concrete	Marble
Garage, public	Heating	Roof — Roofing
Theatre	Stove	Shingle
Club House	Furnace	Slate
Cottage	Hot Water	Gravel
Foundation	Steam	Prepared
Brick	Light	Asbestos
Stone	Oil	Flat
Concrete	Gas	Hip
Pile	Electric	Gable
Basement		Dormers
Full		Windows
Cement Floor	Floor	Plain Glass
Waterproof	Common	Wire Glass
Construction	Hardwood	Shutters
Frame	Re-Concrete	Miscellaneous
Brick	Concrete Slab	Elevator
Tile	Waterproof	Sprinkler
Blocks	Ceiling	Fire Escape
Stucco	Plaster	Refrigerator
Re-Concrete	Metal	Vacuum Cleaner
Mill	Panelled	Safes and Vaults
Steel Frame	Rough	Telephone Equip.

Ground Area 991.82 Height 26'2"-9'
Cubic Feet 24,569.42 Unit 18 cts. 11
Utility Dep. 60 Per cent.
Dep. 2100
7500-1924 Sound Value, \$ 1769.1600
Land 4000 Corner Interior Alley
Front Depth = ft.
COMPUTATION


Area	Multiplier	Coefficient
4000	100	4000
Year	Unit	Coefficient
19	68	4000
		330

V-3410



17-H-9
Surveyed by D. C. McCormick
(Remarks on other Side)
143

Remarks about Buildings
Adams St




Concrete Floor
Siding
Clap board

$37' \times 22.25' = 823.25$
 $20.25 \times 6.33 = 168.68$
991.93

$28' \times 23.05' = 2305.1$
 $9' \times 1518.12$
24569.12

Remarks about Land



ADAMS ST.

Remarks about Personal Property

<u>22.25</u> <u>32</u> <u>15575</u> <u>6675</u> <u>823.25</u> <u>28</u> <u>658600</u> <u>143650</u> <u>3805</u>	<u>20.25</u> <u>8.33</u> <u>6075</u> <u>6075</u> <u>16200</u> <u>168.6825</u> <u>9</u> <u>1518.12</u>
---	--

ASSESSORS DEPT.

CHART	BLOCK
3	Building Volumes Checked <u>NA</u>
4	Building Values Placed
5	Building Values Extended <u>PE 2</u>
6	Land Only Questionnaire Made
7	Land Values Placed
8	Land Values Extended
9	Compared with 1923
10	Personal Property Added

1924 Portland Tax Records: 67-69 Adams Street, Portland, 1924



Owner: Jennie E Smith
Address: 67-69 Adams Street, Munjoy Hill, Portland, Maine
Use: Dwelling - Two family
Local Code: Block 17H Lot 9 Book 1 Page 1
MMN item number: 32023
Style: Federal