


This plan is laid down half an inch To one mile and taken from Mr John McKechnies Surveys and plan made in: 1769: reduced to half the Scale – his was laid down one inch to Amile and dated November 7th 1769: this – Survey was made in addition to the Surveys made in 1750 and in 1757 and other Surveys. Continually from year to year from 1750 besides the

from October 27 antiant Surveys^ in 1661 &c &c on the 12th December 1770. the Kennebeck proprietors meet & Drawed for their Lotts and had them granted to each one according to their Draught and in March following: each one tooke possession of his granted Lot – by an attorney impowered for that purpose: which: was in march 1771 by John Jones: Esqr: A Surveyor and many: leased there Lotts out &c and put people there on: the proprietors of the Kennebeck purchas from the Late Colony of New Plymouth on the 27th of october 1661 hath had A Continuel possession of their land on Each Side of Kennebeck river Ever Since Except when they was Drove of by the Indians: and as they began again in 1745: & as peace was mad with the Indians in 1749: at falmouth they thought there was No: Danger of the Indian tho Said proprietors Sent [upside down]Kennebeck river their agent Samuel Goodwin to Kennebeck river to Survey their tracts of land or as much as he Could: he did have it Surveyed from the mouth of Kennebeck river at the sear or western ocean up as fair as Cushnok Island & there he was Stopped by the Indins he that had run an East & west line 15 mil on Each Side of Kennebeck river & then down to the Sea Keeping: 15 mil from Kennebeck river the Indians has Drove all the people into Garrison before he & his Company had got in on the western & Second line; on the 8th of September 1750: the Indians took & Carried away (13 person out of 16.) 3 Scaped. & took one at Richmond Fort and carried all to Canaday Some of which Never Returned in 1751 Carried on the Survey of the Sea Shore and in 1752 began a Settlement on the East Sid of Kennebeck river about a mile & half above the North eand of Swan Island & Extended it – down Kennebeck River to woolewich Line &c and over to – Sheepsct River &c & so – on from plantation to plantation [page torn] order to Settle their part of the Country & Spared no pains nor money &c : the Indeans Keep Killing &c Till Quebeck was taken & Sub dived &c the Proprietors of the Kennebeck purchas from the Late Colony of New Plymouth on the 27th of october 1661 hath been in actual Possession Ever Since only when Drove of by the Indians &c 15 mile on Each Side Kennebeck river & have Settled thousands of people on their Land: 15 mil Each side of Kenneb[torn]




Contributed to Maine Memory Network by Maine Historical Society
MMN # 18074
Date: March 1771
Description: Manuscript map 41, which is a copy of a plan of “Great Lotts in the fifth division along the Kennebec River” from the Plymouth Company collection, was taken from surveys made by John McKechnie and John Jones.



[Written in upper center]

Capt


the Surveys of ^ Mosses Banks of Arundel 1779
 for the Kennebeck proprietors. the ponds &c within 15
 Mile on Each side of Kennebeck river in the —
 year: 1779 between pownalborough North line and
 Teconick falls with David Nelson & David plumer &c
 & 12: Devisions he made of 25:441 across and —
 Left 10 thousand o
 across Next South [?] East 13 mil & 16 rods
 to pownal
 borough
 North line
 not Devided
 & non a
 bove Teconek
 fall Divid
 ed by [?]



[written at right]

Nathan Winslow did Survey the 400 acre Lots of the 250 acres Lots: for the – Kennebeck proprietors and their Settlers: on Each Side of Kennebeck River in pittston & Hallowell and Vassalborough & Some in Winslow town and finished his Survey and made his plan and dated it the 17th of June 1761 all those Surveys was made for the Kennebeck proprietors hath been made from may 1750 & Continually one after another: in Succession as of oft as they Could be and any lines run & marked by intrudors & without leave with in the bound & Lines of Said – Kennebeck proprietors must be Tresspassers &c & non of their possessions: will avale them under 60 years & that of an uninterrupted possession fenced & improved not by marking trees. &c &c

Jonas Jones Surveyor Surveyed the whole town of Pownalborough [?] Kennebeck river Eastern – River Sheepsbut River & the out Lins & [?] &c dated Dec^r 20. 1759 John Jones Esqre Survey of Balltown; & Jones plantation &c the Continual survey has been folling one another Continually; mr Epheraim Ballard run the lines between the State of Massachsetts & Kennebeck proprietors as Settled in 1789



[bottom right]
[paper torn] Down by A Scale of 80 poles to one Inch. Damerscotta River & the
[torn] [?] Pond at the head off of Said Damerscotta River &c &c by Leutenant
John M^cKecknie Surveyor and sworn too .viz^t Lincoln [?]: pownalborough
and [torn]ch 17th 1761 this day personally appeared Leutenant John M^cKecknie
Surveyor and made Solomon oath that He Geographically Surveyed the
several tracts of land Discrissed by the annexed plan Excepting those
[torn] with the read Lines and Laid them down according to his best Skill
and Judgement before one James Howard Justice of Peace -----
a Copy from one on Said John McKecknies plan in a tin Case dated [?] 17th M[torn]



[Map labels]

- Kennebeck River
- Sebastocook river
- Fort Hallefax
- Sandy river
- Wesserunsick river
- Town of Norrigewalk
- & incorporated
- the Town
- of Canaan-
- incorporated

B North—
 the North line
 of waldows –
 grant –
 the red line is the bound. between
 the State of Massachusetts and the Kennebeck proprietors
 Samuel Goodwin
 Drawn by Rob^t. Temple
 Fairfield
 Hales Mils