


RANGE 13	LOT 7	OWNER <i>Clayton R. &amp; Christine Jewett</i>	ADDRESS 13 Bennett St., Bridgton, Me.
-------------	----------	---	--

1 2

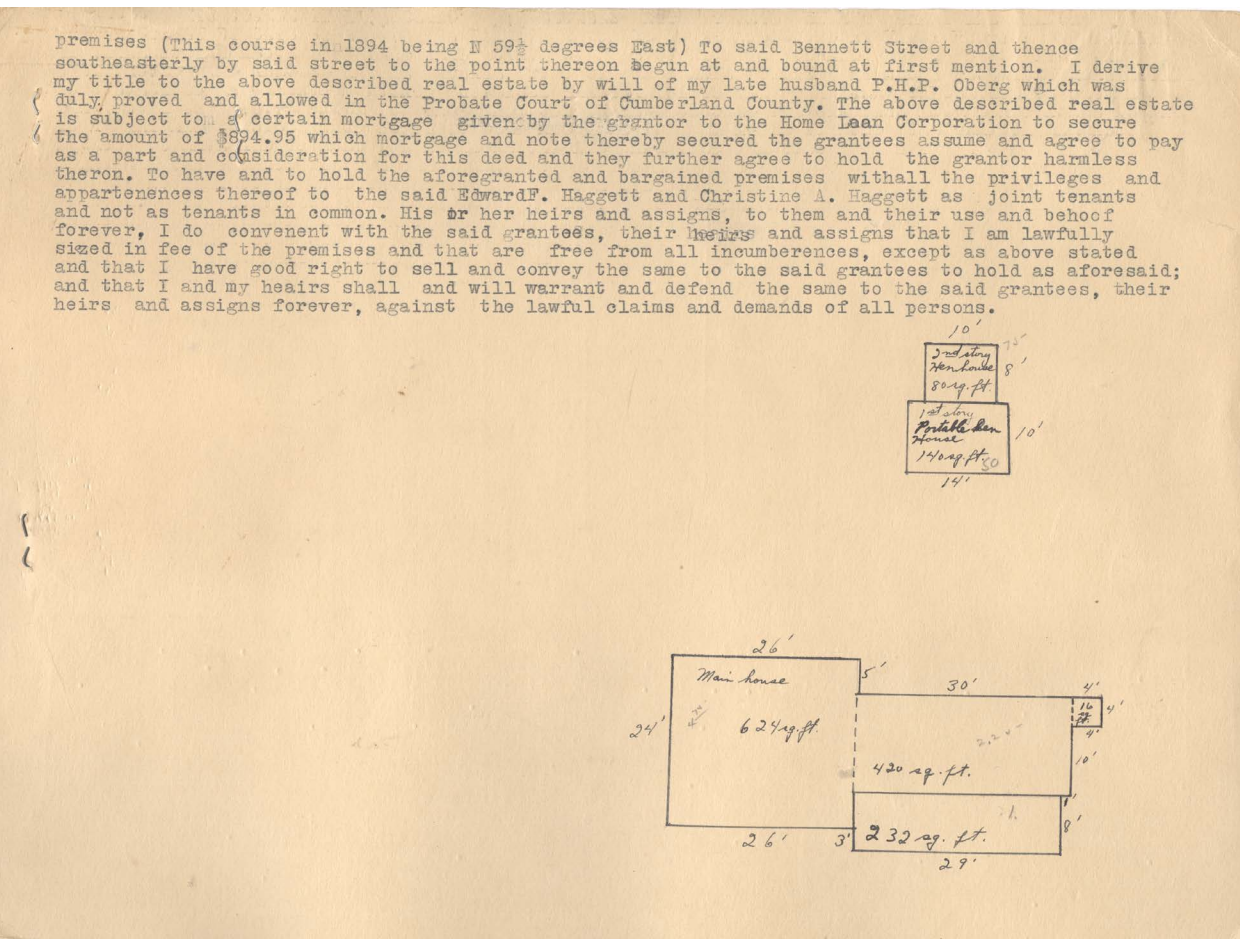
---

TOWN OF BRIDGTON, MAINE		
ASSESSORS' DEPARTMENT		
LAND		
Frontage 67-62	Depth 145-127	Area <i>8,772</i>
COMPUTATIONS		
Area	Unit	Value
LAND VALUE <i>Taxed for 1/8 acre in Val. Book</i>		
BUILDING VALUE <i>House 624 x 42 = 2968</i>		
<i>ELL 420 x 22 = 945</i>		
<i>Porch 16 x 50 = 800</i>		
<i>Porch 232 x 100 = 23200</i>		
<i>HEV Home 80 x 75 = 6000</i>		
<i>" 140 x 50 = 7000</i>		
DEPARTMENT VALUE <i>4247</i>		
DISCOUNT <i>2123</i>		
ADD ON BUTNER VALUE <i>1165</i>		
TOTAL		

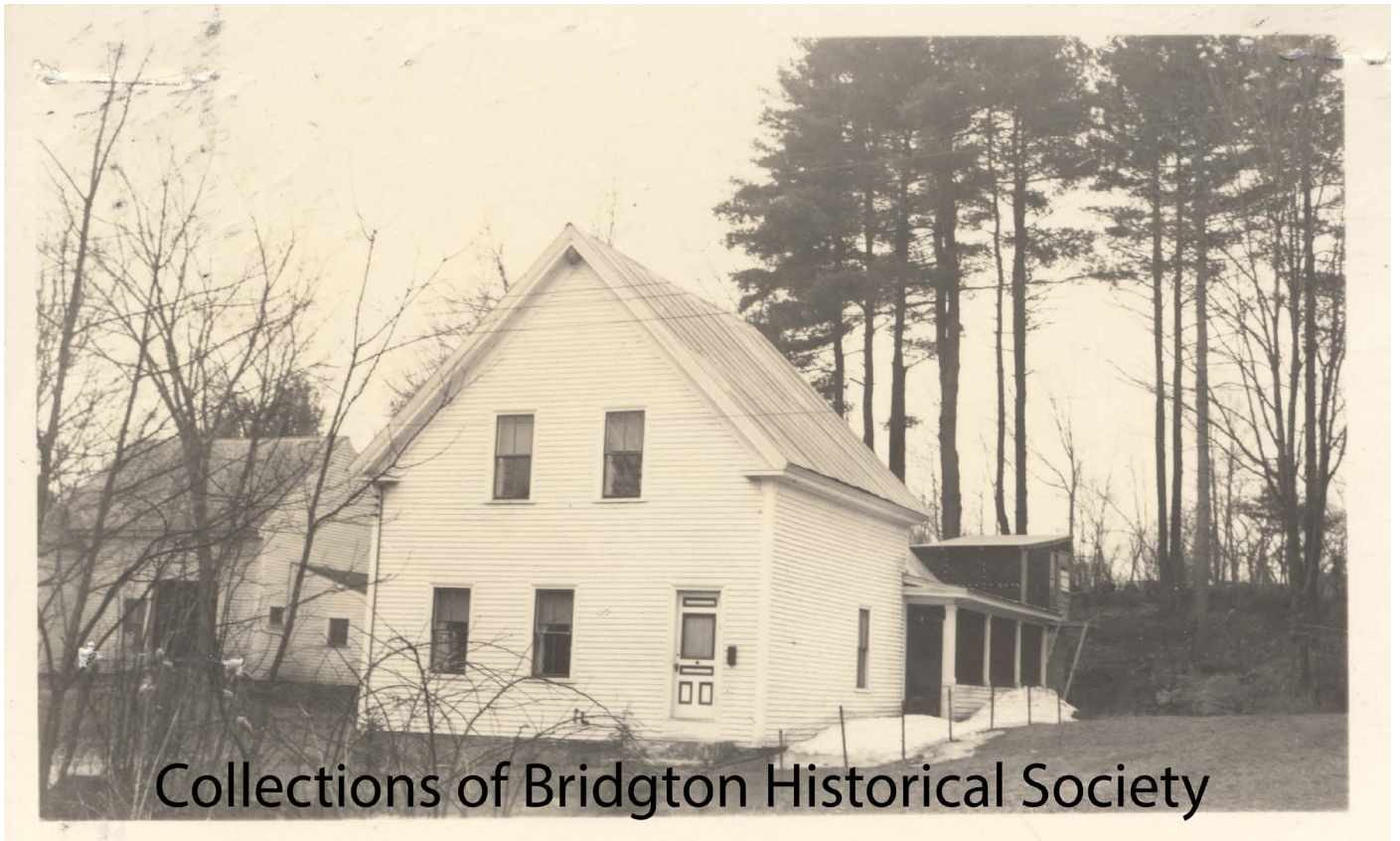
BUILDING					
Class House <input checked="" type="checkbox"/> Single <input checked="" type="checkbox"/> Double Apartment Store Office Hotel Factory Warehouse Barn Garage	Construction Frame <input checked="" type="checkbox"/> Brick Tile Block Mill Steel Frame	Roof Flat Hip Gable <input checked="" type="checkbox"/>	Floors Common <input checked="" type="checkbox"/> Hardwood Composition Tile Conc. Slabs Re-Conc.	Roofing Shingle Tile Gravel Paper Iron Asbestos Steel	Heating Fireplace Stove Hot Air <input checked="" type="checkbox"/> Hot Water Steam Oil Burner <input checked="" type="checkbox"/> Mech. Stoker
Foundation Stone <input checked="" type="checkbox"/> Brick Concrete Post	Ext'r Walls Clap. <input checked="" type="checkbox"/> Siding Shingle Stucco Paper	Partition Plaster <input checked="" type="checkbox"/> Wall'd	Plumbing Water Sys. <input checked="" type="checkbox"/> Sink <input checked="" type="checkbox"/> Closet <input checked="" type="checkbox"/> Hot Water Bath <input checked="" type="checkbox"/> Set Tub Cesspool Septic T. <input checked="" type="checkbox"/>	Lighting Elec. <input checked="" type="checkbox"/> Lamps Home Sys.	
Basement Dirt floor	Refrig. Elevator	Sprinkler Fire Escape			
Rooms	1	2	3	4	5
	5	3			
Road - Dirt <input type="checkbox"/>	Gravel <input type="checkbox"/>	Surfaced <input checked="" type="checkbox"/>			



DESCRIPTION OF PROPERTY  
BOOK *1451* PAGE *310*  
1 1/2 Story Fair Condition. Warranty deed from Alma S. Oberg to Edward F. Haggett, et al, Dated June 28, 1934 State of Maine Cumberland County Registry of Deeds Received Sept. 13, 1934. Recorded in Book 1451, Page 310. From the office J. B. Pike. Know all men by these presents, that I Alma S. Oberg of Bridgton, in the County of Cumberland and State of Maine. In consideration of one dollar and other valuable consideration paid by Edward F. Haggett and Christine A. Haggett, husband and wife, both of Bridgton aforesaid the receipt whereof I do hereby acknowledge do hereby give Grant Bargain, sell and convey unto the said Edward F. Haggett and Christine A. Haggett as joint tenants and not as tenants in common his or her heirs and assigns forever. A certain lot or parcel of land with buildings thereon a part of lot numbered (7) in the 13th (13) Range of lot in the town of Bridgton and on the southerly side of Bennett St, in Bridgton Center Village and bounded as follows:- Commence on said side of said street at the northwesterly corner. Thence on of the premises deeded by Alice M. Bradstreet and Etta L. Otis to one Emma A. Perry and at one time owned by Sara N. Wilson thence run South (63) degrees and (15) minutes west by said Wilson premises to land formerly owned by Isaac Webb, a stone wall being the line thereof. Thence Northwesterly and by said stone wall to the southeasterly corner of the premises deeded by said Bradstreet and Otis to one Kate Dunn; thence Northeasterly and by said Dunn







## Collections of Bridgton Historical Society

Contributed to Maine Memory Network by Bridgton Historical Society

MMN # 101893  
Date: 1930s Bridgton Tax Records  
Location: 13 Bennett Street, Bridgton  
Owner: Heirs of Edward Haggett  
Use: Residential